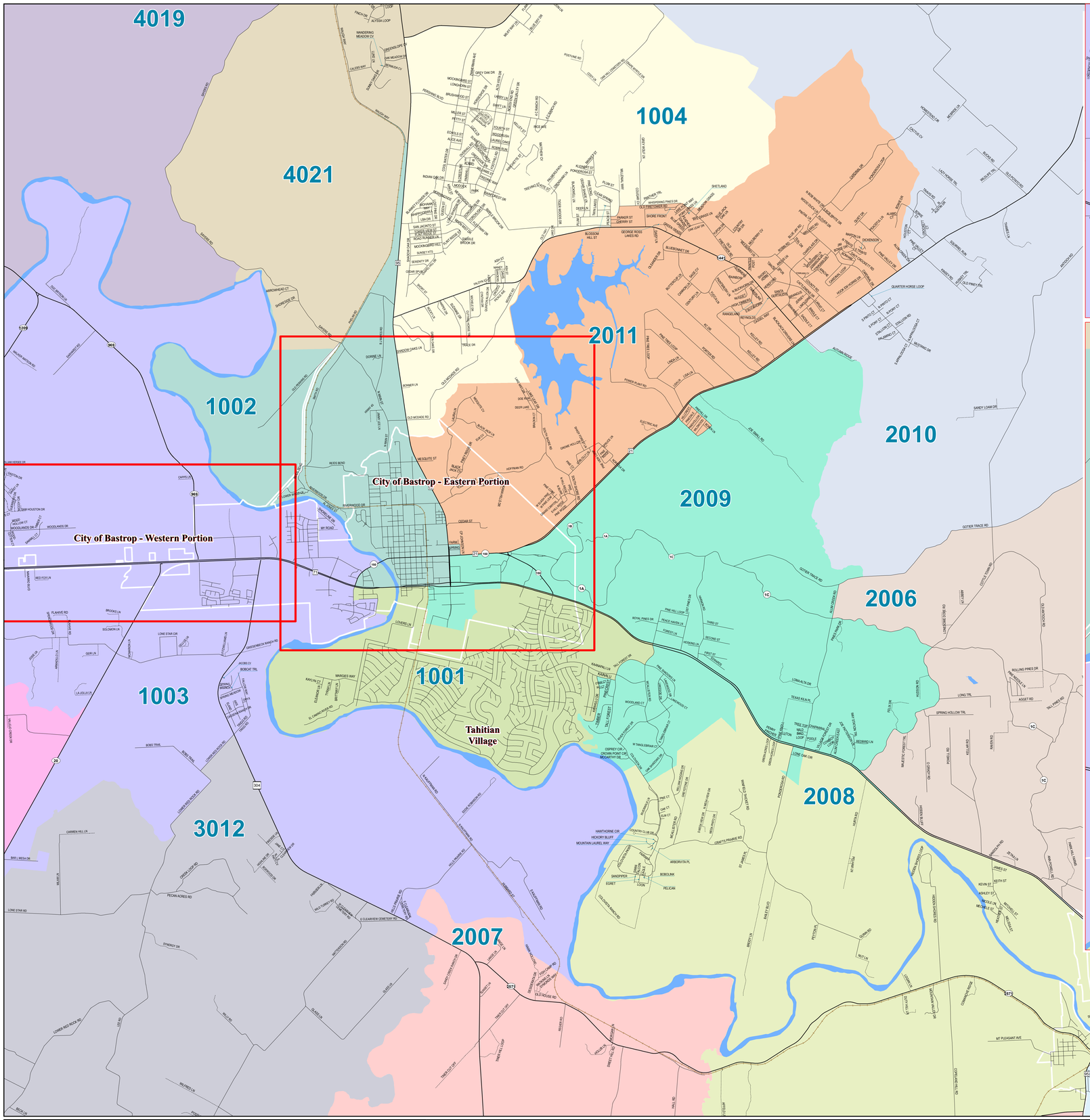

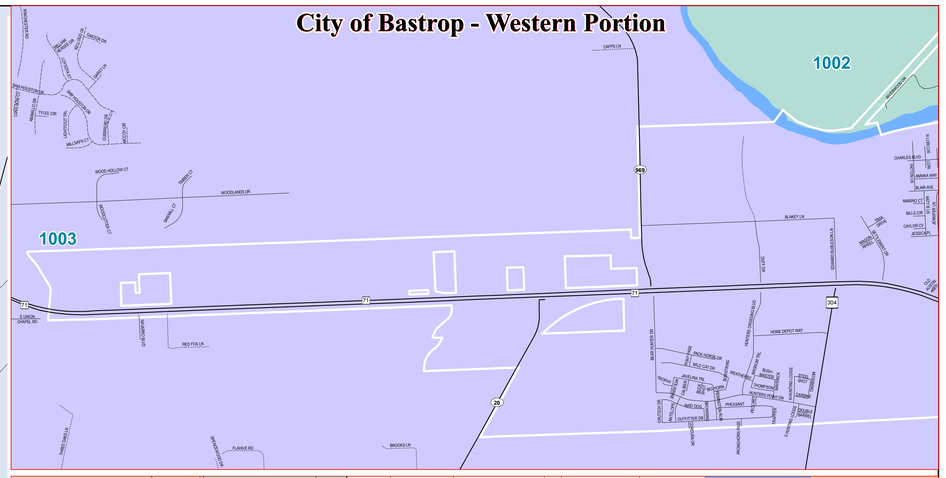

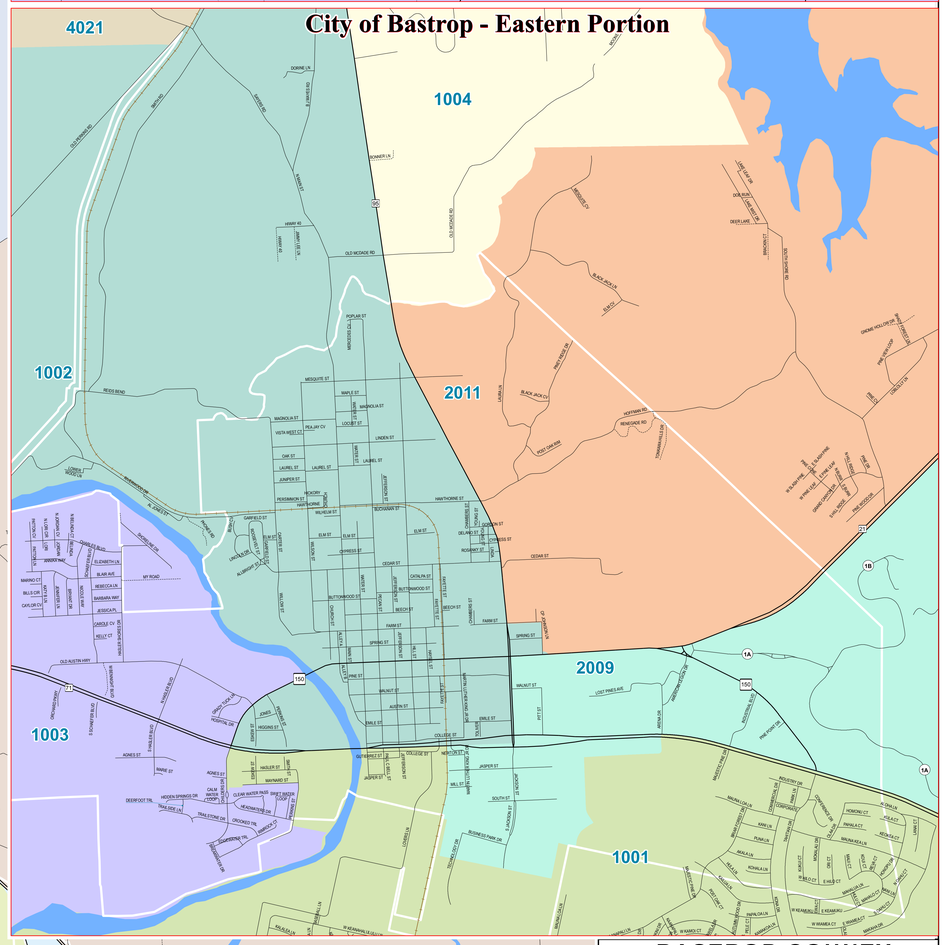

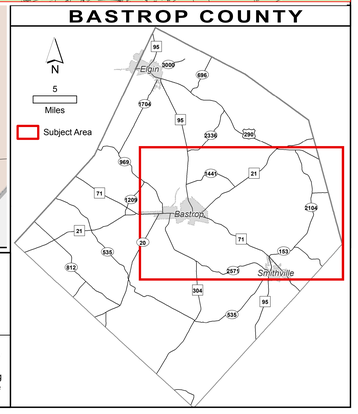

BASTROP COUNTY VOTER PRECINCT 2009

N

0 1
Miles

Voter Precinct #2009

Pct 1001	Pct 2008	Pct 3015	US Highway	County Line
Pct 1002	Pct 2009	Pct 3016	State Highway	City Limits
Pct 1003	Pct 2010	Pct 4017	FM Roadway	River
Pct 1004	Pct 2011	Pct 4018	Local Roadway	Lake
Pct 2005	Pct 3012	Pct 4019	Private Roadway	
Pct 2006	Pct 3013	Pct 4020	Private Access	
Pct 2007	Pct 3014	Pct 4021	Rail Line	

BASTROP COUNTY TEXAS

Map Produced: 2/9/2018

DISCLAIMER: Bastrop County provides this map "as is" and assumes no liability for its completeness or accuracy. This product is for informational purposes and may not have been prepared for or be suitable for legal, engineering, or surveying purposes. It does not represent an on-the-ground survey and represents only the approximate relative location of property boundaries.