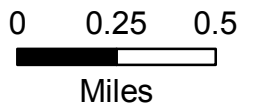

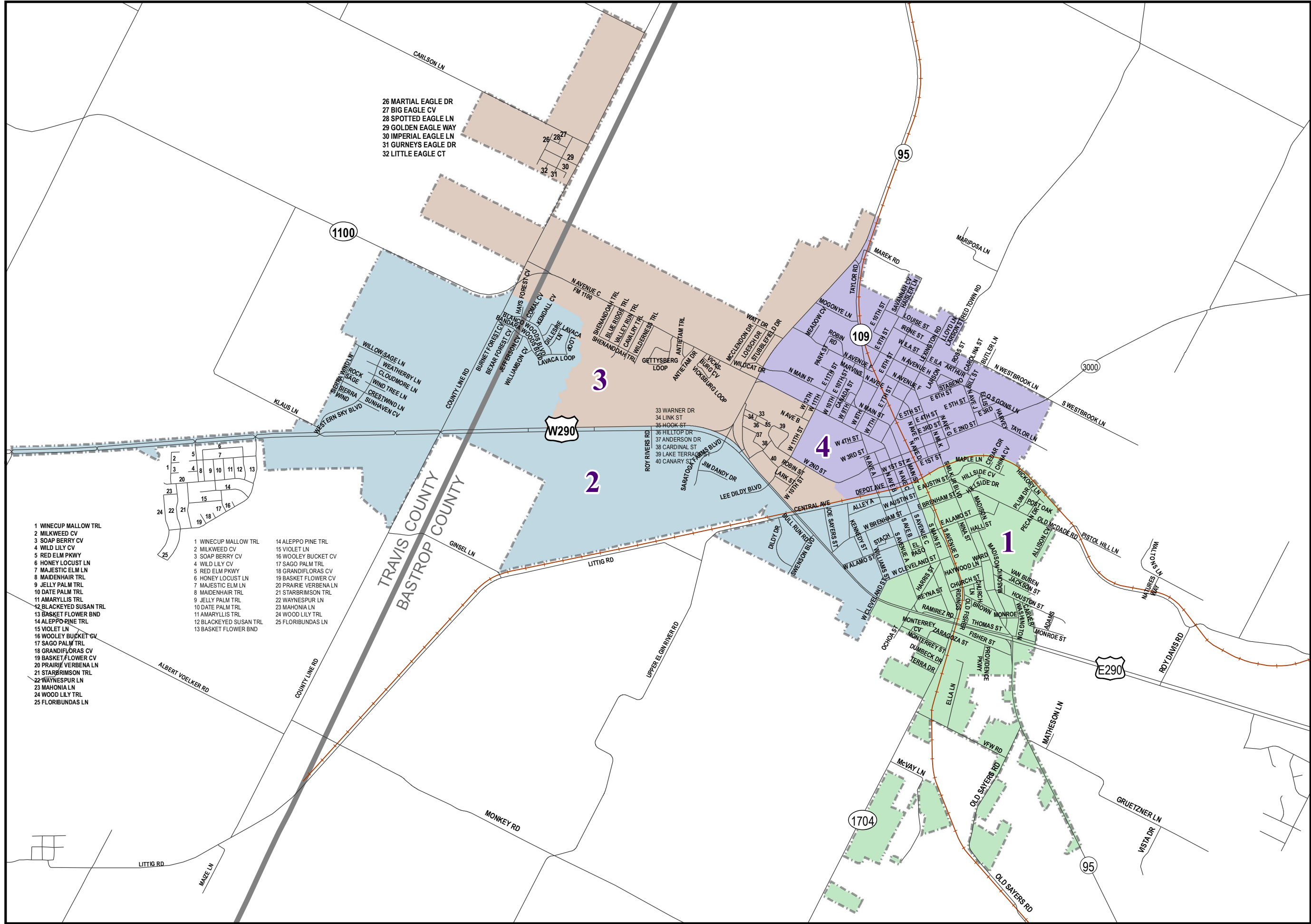


CITY OF ELGIN



City Wards

| | |
|--|---|
| | 1 |
| | 2 |
| | 3 |
| | 4 |



- 26 MARTIAL EAGLE DR
- 27 BIG EAGLE CV
- 28 SPOTTED EAGLE LN
- 29 GOLDEN EAGLE WAY
- 30 IMPERIAL EAGLE LN
- 31 GURNEYS EAGLE DR
- 32 LITTLE EAGLE CT

- 1 WINECUP MALLOW TRL
- 2 MILKWEED CV
- 3 SOAP BERRY CV
- 4 WILD LILY CV
- 5 RED ELM PKWY
- 6 HONEY LOCUST LN
- 7 MAJESTIC ELM LN
- 8 MAIDENHAIR TRL
- 9 JELLY PALM TRL
- 10 DATE PALM TRL
- 11 AMARYLLIS TRL
- 12 BLACKKEYED SUSAN TRL
- 13 BASKET FLOWER BND
- 14 ALEPPO PINE TRL
- 15 VIOLET LN
- 16 WOOLEY BUCKET CV
- 17 SAGO PALM TRL
- 18 GRANDIFLORAS CV
- 19 BASKET FLOWER CV
- 20 PRAIRIE VERBENA LN
- 21 STARBRIMSON TRL
- 22 WAYNESPUR LN
- 23 MAHONIA LN
- 24 WOOD LILY TRL
- 25 FLORIBUNDAS LN

- 1 WINECUP MALLOW TRL
- 2 MILKWEED CV
- 3 SOAP BERRY CV
- 4 WILD LILY CV
- 5 RED ELM PKWY
- 6 HONEY LOCUST LN
- 7 MAJESTIC ELM LN
- 8 MAIDENHAIR TRL
- 9 JELLY PALM TRL
- 10 DATE PALM TRL
- 11 AMARYLLIS TRL
- 12 BLACKKEYED SUSAN TRL
- 13 BASKET FLOWER BND
- 14 ALEPPO PINE TRL
- 15 VIOLET LN
- 16 WOOLEY BUCKET CV
- 17 SAGO PALM TRL
- 18 GRANDIFLORAS CV
- 19 BASKET FLOWER CV
- 20 PRAIRIE VERBENA LN
- 21 STARBRIMSON TRL
- 22 WAYNESPUR LN
- 23 MAHONIA LN
- 24 WOOD LILY TRL
- 25 FLORIBUNDAS LN

DISCLAIMER: Bastrop County provides this map "as is" and assumes no liability for its completeness or accuracy. This map is intended as a general representation only and is in no way to be used as survey grade information.

Map Created: 06/092017