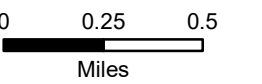

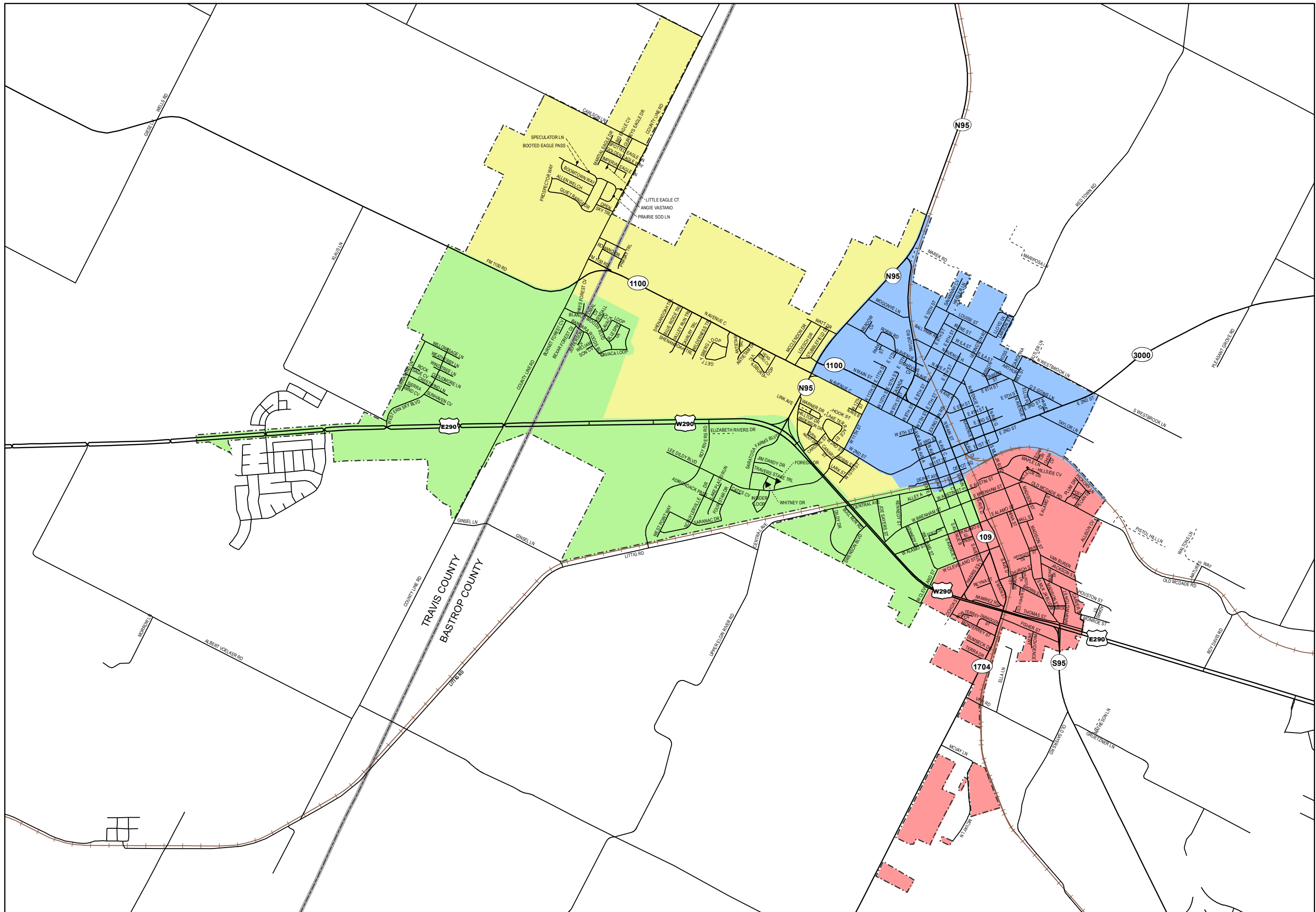


# CITY OF ELGIN



- WARD 1
- WARD 2
- WARD 3
- WARD 4

DISCLAIMER: Bastrop County provides this map "as is" and assumes no liability for its completeness or accuracy. This map is intended as a general representation only and is in no way to be used as survey grade information.

Map Created: 6/28/2021