BASTROP COUNTY VOTER PRECINCT 1002

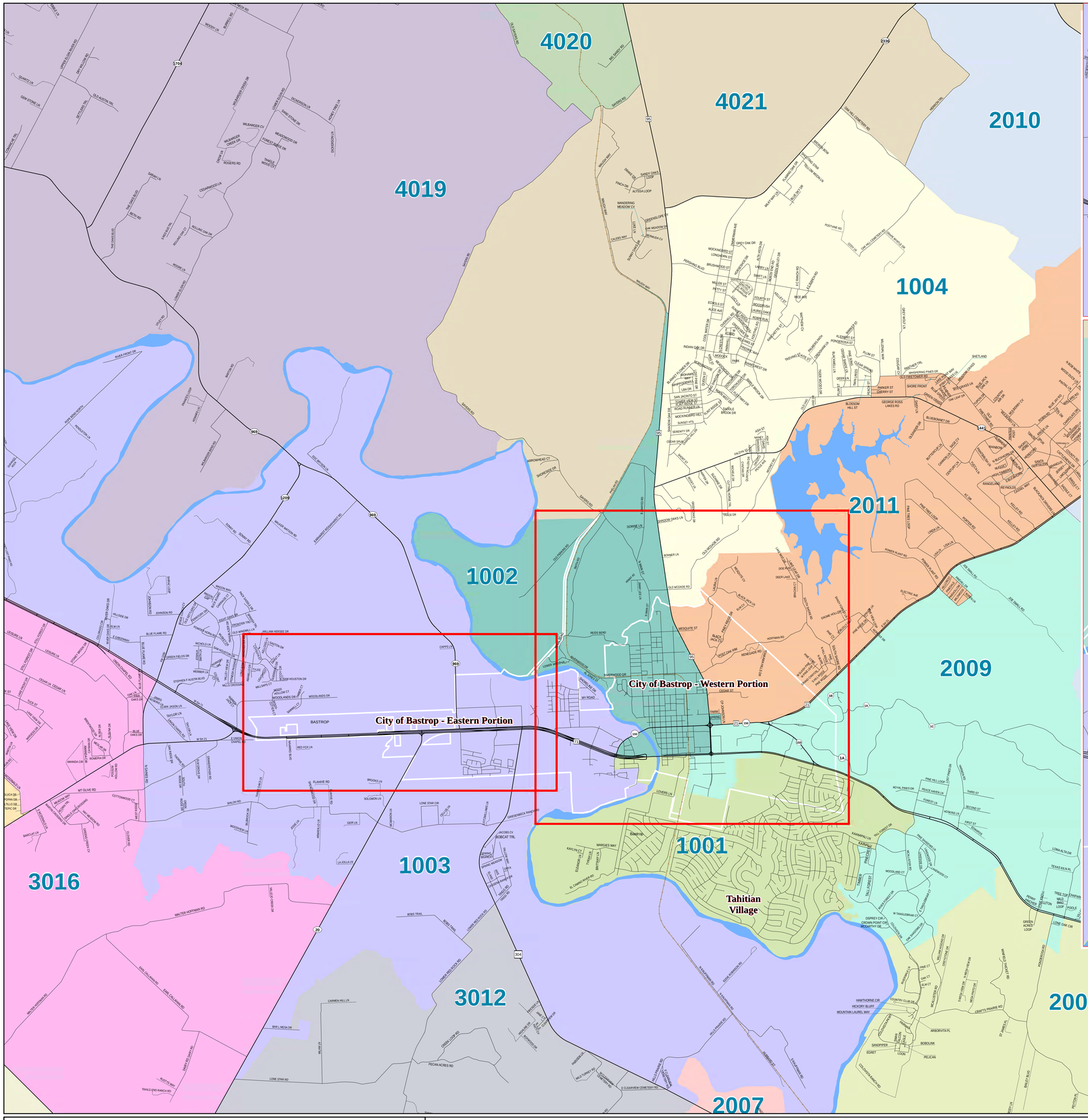

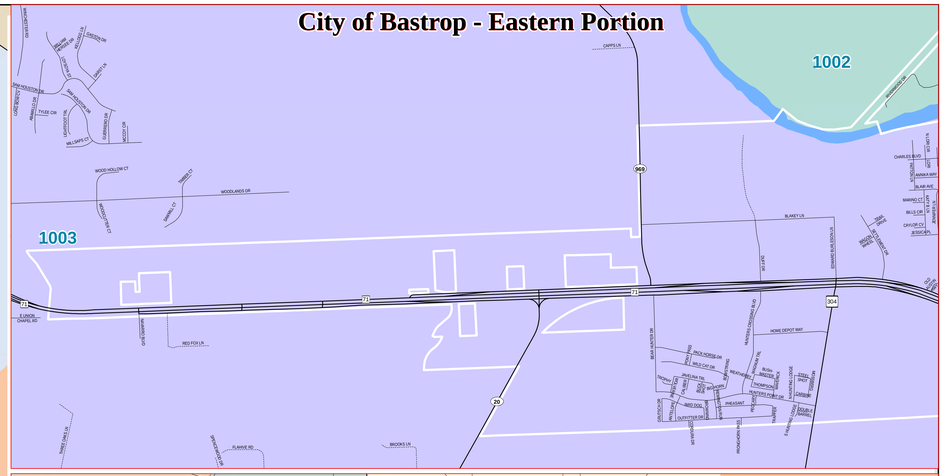

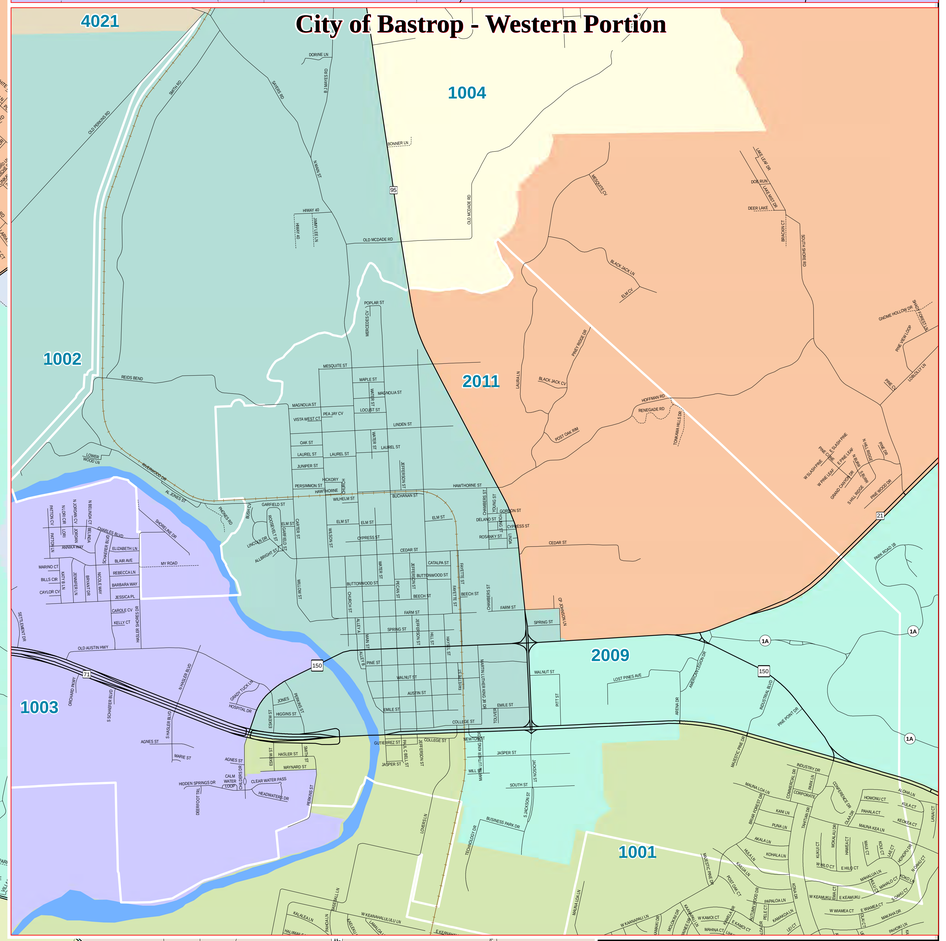

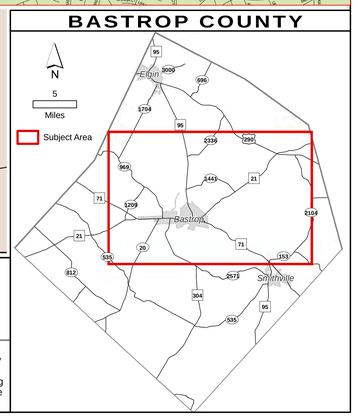

N

0 1
Miles

Voter Precinct #1002

Pct 1001	Pct 2008	Pct 3015	
Pct 1002	Pct 2009	Pct 3016	
Pct 1003	Pct 2010	Pct 4017	
Pct 1004	Pct 2011	Pct 4018	
Pct 2005	Pct 3012	Pct 4019	
Pct 2006	Pct 3013	Pct 4020	
Pct 2007	Pct 3014	Pct 4021	

- US Highway
- State Highway
- FM Roadway
- Local Roadway
- Private Roadway
- Private Access
- Rail Line
- County Line
- City Limits
- River
- Lake

BASTROP COUNTY TEXAS

Map Produced: 10/04/2016

DISCLAIMER: Bastrop County provides this map "as is" and assumes no liability for its completeness or accuracy. This product is for informational purposes and may not have been prepared for or be suitable for legal, engineering, or surveying purposes. It does not represent an on-the-ground survey and represents only the approximate relative location of property boundaries.