BASTROP COUNTY PRECINCT 4

0 0.3 0.6 1.2
Miles

N
W E
S
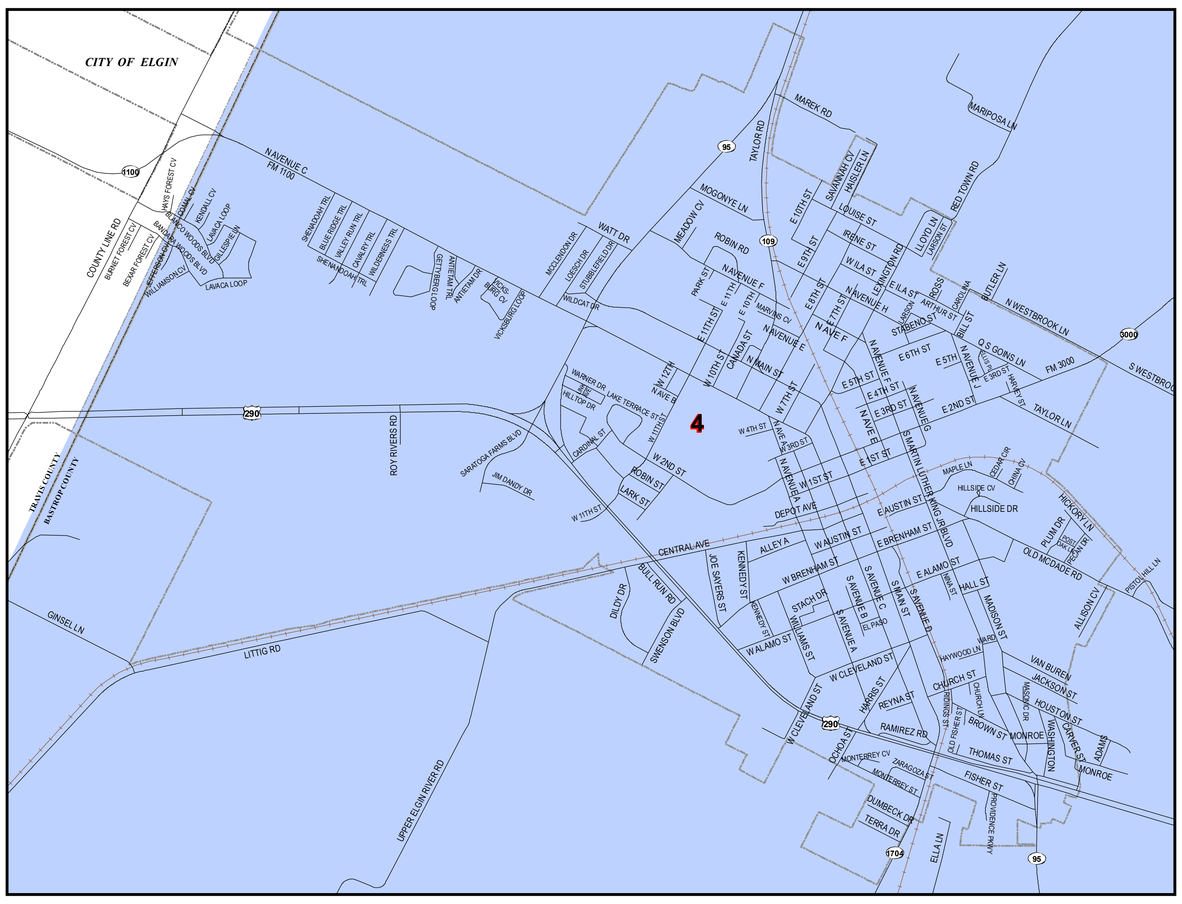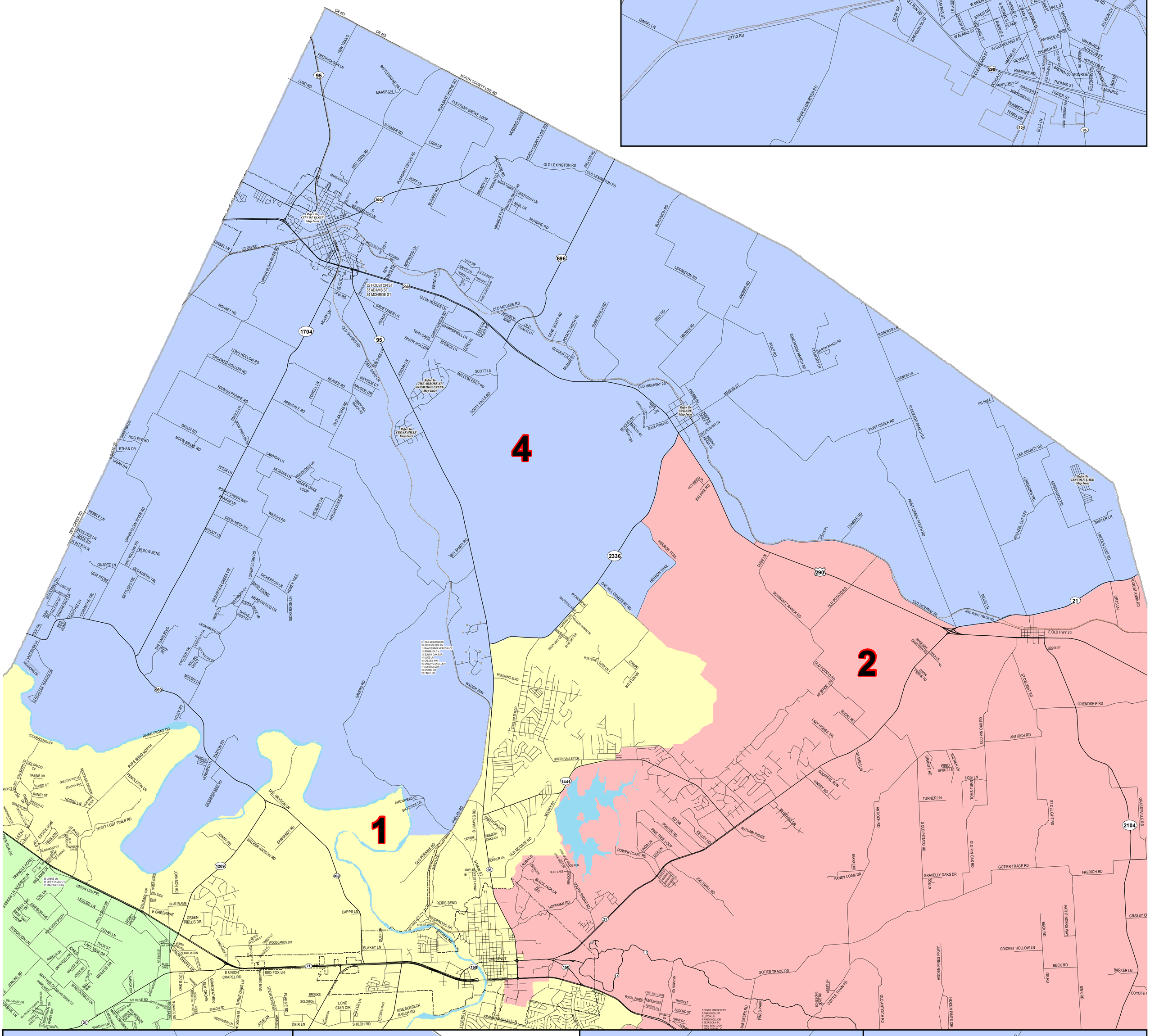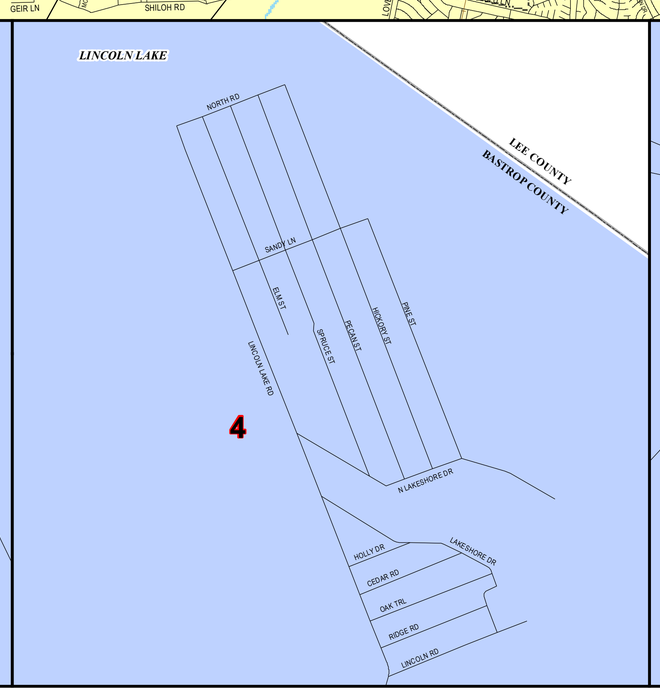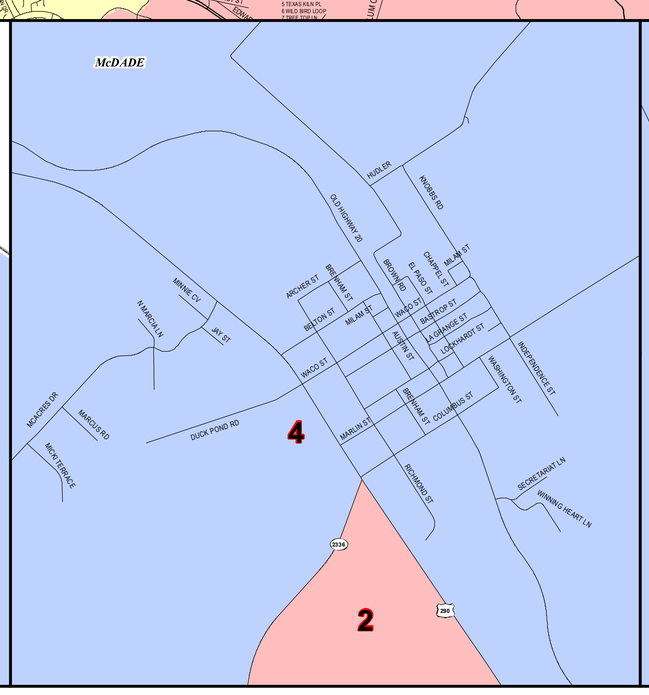
Map Created by Bastrop County on March 2, 2012.
DISCLAIMER: Bastrop County provides this map "as is" and assumes no liability for its completeness or accuracy. This product is for informational purposes and may not have been prepared for or be suitable for legal, engineering, or surveying purposes. It does not represent an on-the-ground survey and represents only the approximate relative location of property boundaries.