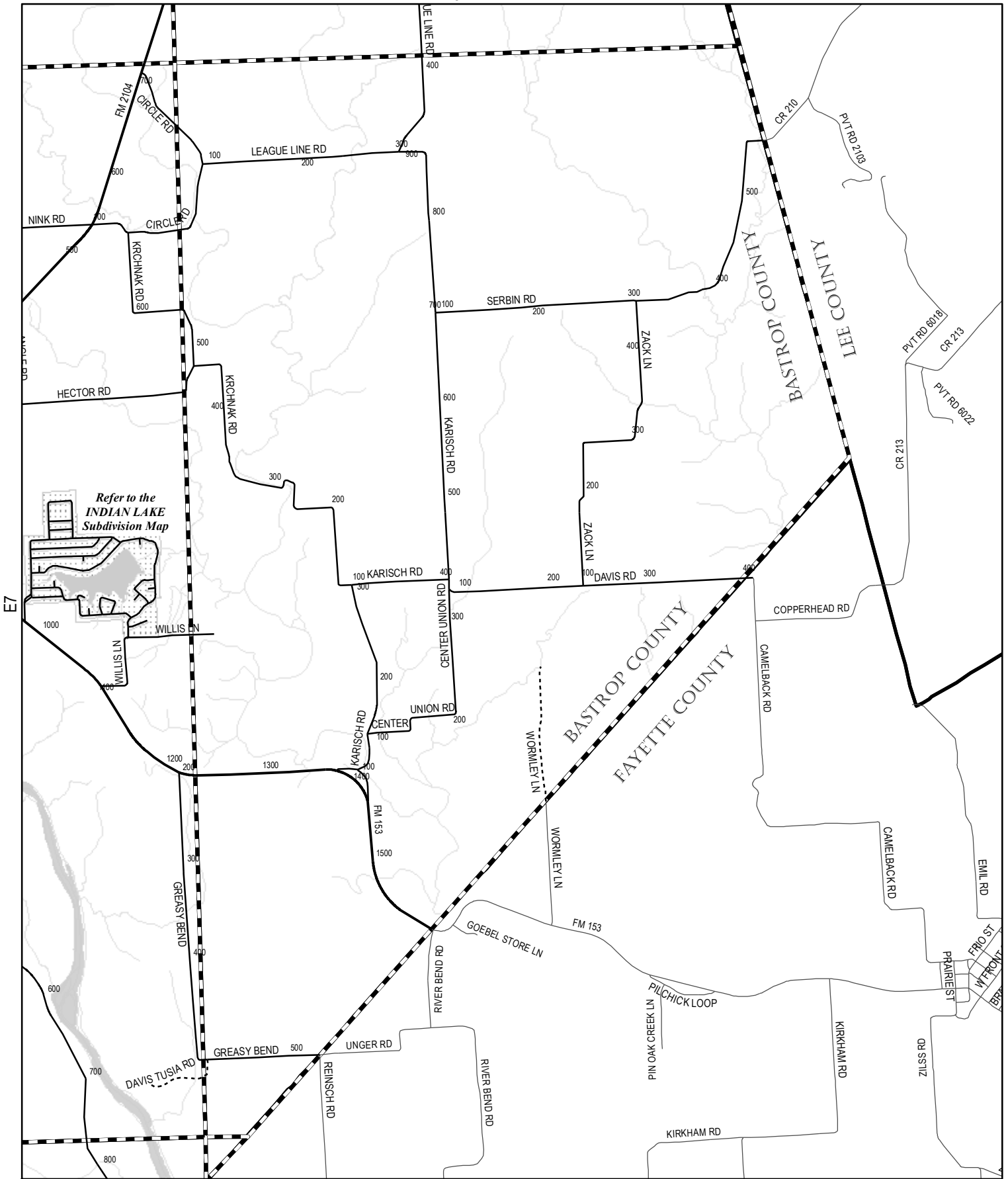


D7

D8

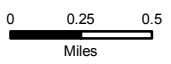
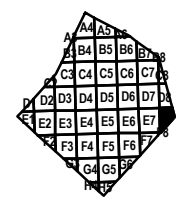


Refer to the
INDIAN LAKE
Subdivision Map

E7

F7 F8

- | | | | | | |
|--|-----------------|--|----------------------------|--|----------------------|
| | Parks | | US Highway | | Road in Other County |
| | Subdivisions | | State Roadway | | Rail Lines |
| | City Limits | | Public Road | | Creeks and Streams |
| | County Boundary | | Private Road - Named | | Colorado River |
| | Locator Grid | | Private Drive - Named | | Water Bodies |
| | | | Private Driveway - Unnamed | | |



E8

Apr 30, 2014

Disclaimer: Bastrop County provides this map "as is" and assumes no liability for it's accuracy or completeness. This is intended as a general representation only and is in no way to be used as survey grade information.