BASTROP COUNTY

N

0 0.5 1 2
Miles

BASTROP CLEAN SWEEP

Area	Name
1	Pioneer Pine
2	Circle D, northeast of County Road
3	Circle D, between FM 1441 and County Road
4	Circle D, southwest of FM 1441 and KC Estates
5	Pine Tree Loop, Porter Road and Pine Hill Estates
6	Southeast of 21 East
7	Tahitian Village
7A	Union Chapel Area
8	Pine Forest, Colovista and Crafts Prairie Area
9	Cottletown Road
10	Alum Creek Area

BASTROP COUNTY, TEXAS

Map Created: 04/24/2012
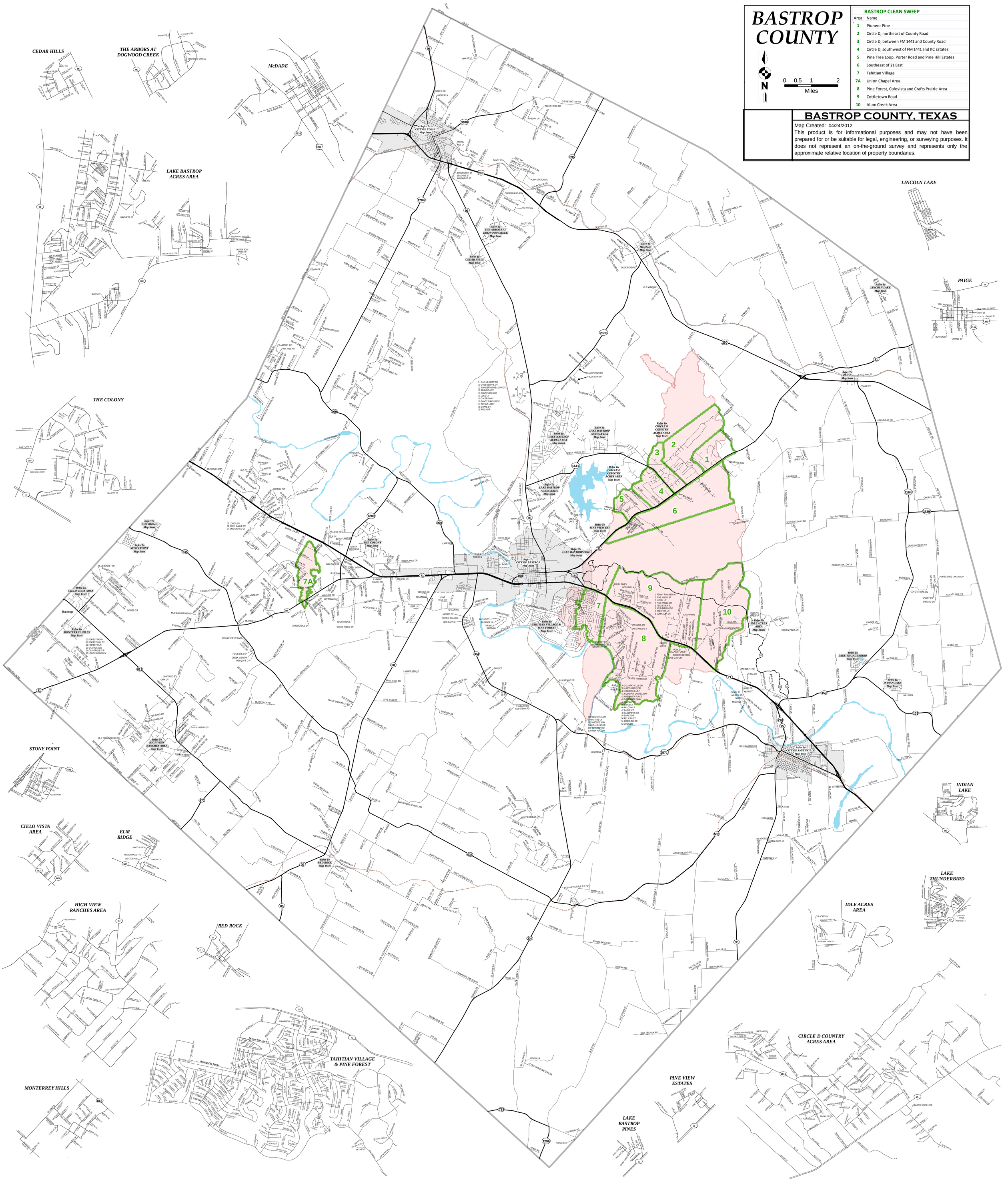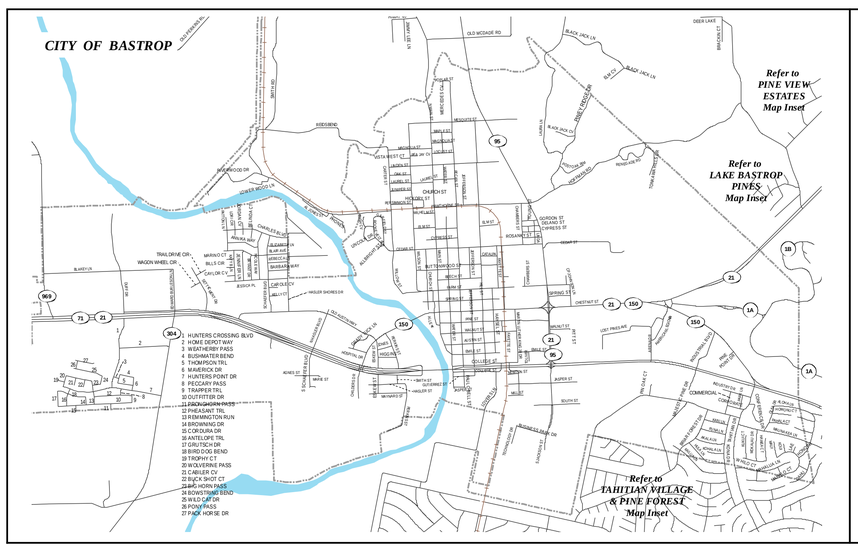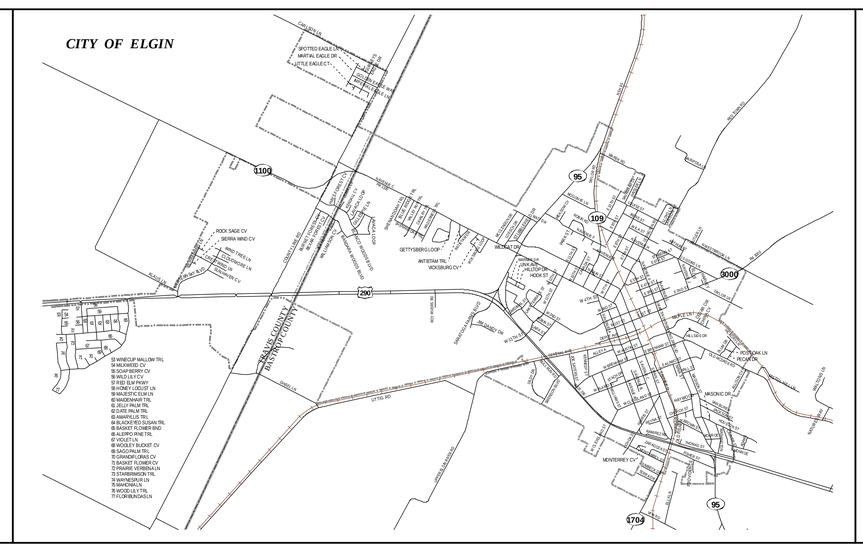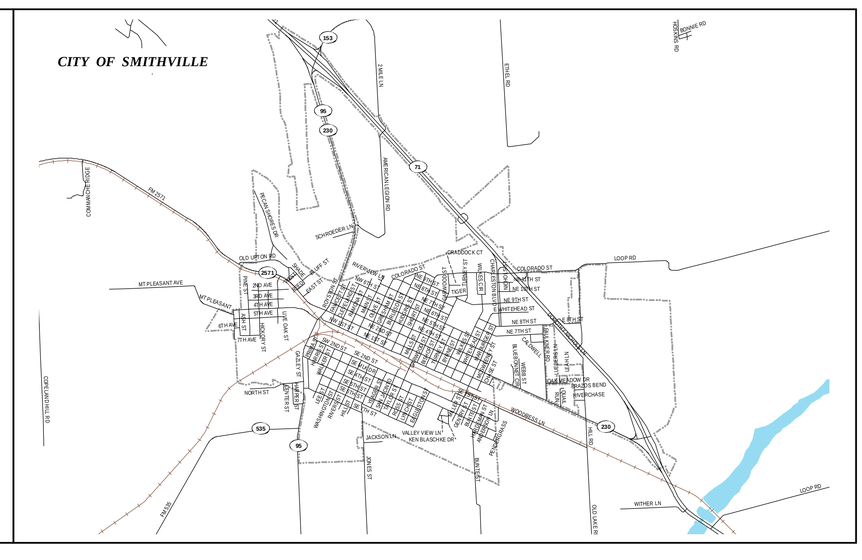
This product is for informational purposes and may not have been prepared for or be suitable for legal, engineering, or surveying purposes. It does not represent an on-the-ground survey and represents only the approximate relative location of property boundaries.