






















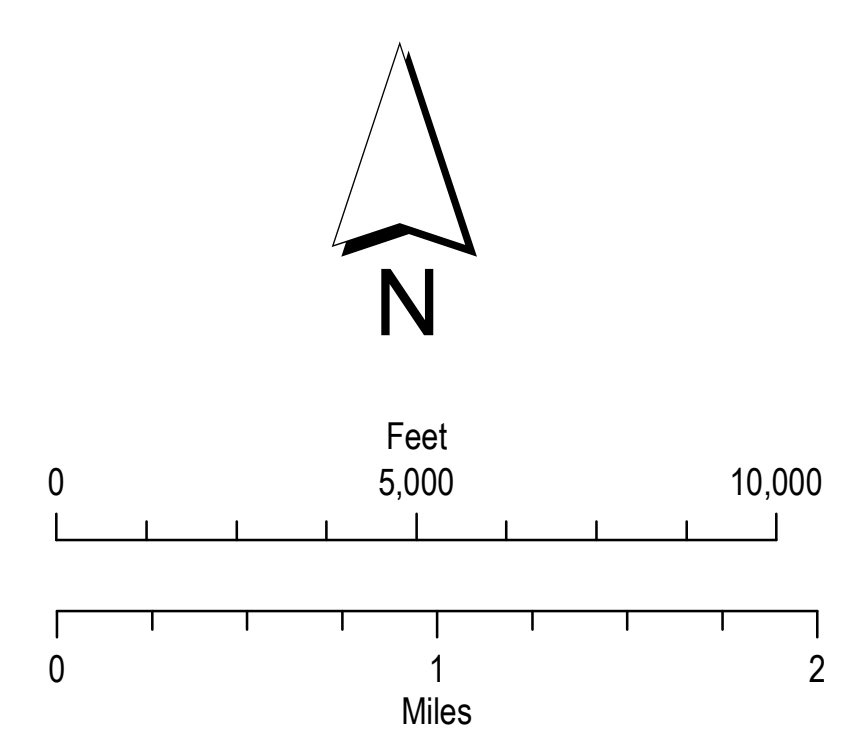


Elgin Independent School District

- | | | |
|---|--|--|
|  SMD 1 |  Interstate Highway |  Access Road/Ramp |
|  SMD 2 |  Toll Road |  Local Street |
|  SMD 3 |  US Highway |  Private Road |
|  SMD 4 |  State Highway |  Private Access |
|  SMD 5 |  FM Roadway |  Under Construction |
|  SMD 6 | |  Railroad |
|  SMD 7 | |  County Line |
| | |  City Limit |
| | |  Park |
| | |  Lake / River |
| | |  Creek / Stream |



Published by:
Bastrop County Information Technology
Geographic Information Systems

For GIS Data and Maps Visit:
www.co.bastrop.tx.us/page/it_gis

Published Date:
2/8/2023

Document Name:
BastropCountyElginISD_36x48

Credits:
Bastrop County, CAPCOG, FEMA, TNIRIS



Disclaimer:
Bastrop County provides this map "as is" and assumes no liability for its completeness or accuracy. Information shown on this map is derived from public records that are constantly undergoing change and does not replace a site survey. This product is for informational purposes and may not have been prepared for or be suitable for legal, engineering or surveying purposes. It does not represent an on-the-ground survey and represents only the approximate relative location of property boundaries.